






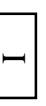




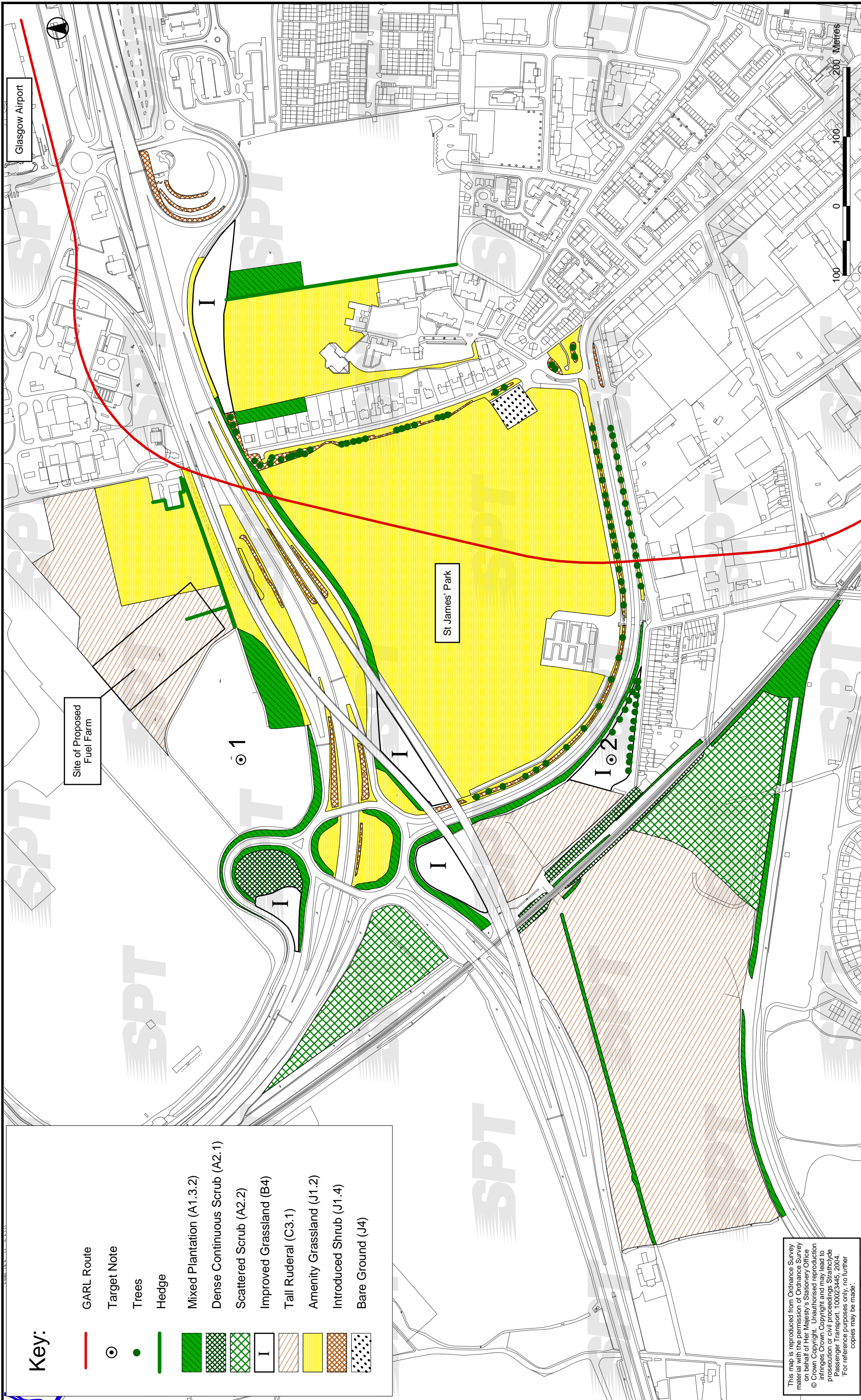


Key:

-  GARL Route
-  Target Note
-  Trees
-  Hedge
-  Mixed Plantation (A1.3.2)
-  Dense Continuous Scrub (A2.1)
-  Scattered Scrub (A2.2)
-  Improved Grassland (B4)
-  Tall Ruderal (C3.1)
-  Amenity Grassland (J1.2)
-  Introduced Shrub (J1.4)
-  Bare Ground (J4)



This map is reproduced from Ordnance Survey material with the permission of Ordnance Survey on behalf of Her Majesty's Stationery Office © Crown Copyright. Unauthorised reproduction infringes Crown Copyright and may lead to prosecution or civil proceedings. Strathclyde Passenger Transport, 100023445, 2004. For reference purposes only, no further copies may be made.



**STRATHCLYDE
PASSENGER
TRANSPORT**

Client: STRATHCLYDE PASSENGER TRANSPORT
Project: GLASGOW AIRPORT RAIL LINK

Title: PHASE 1 HABITAT MAP

FABER MAUNSELL | AECOM

St Stephens House,
279 Bath Street,
Glasgow, G2 4JL
Tel: +44 (0) 141 222 6400
Fax: +44 (0) 141 222 6499
www.fabermaunsell.com

Design: NA	GIS: MDM
Chk'd: AJM	App'd: BAC
Date: 09-09-2005	Scale: 1:5000

No. **Figure 9.1**
Rev: **D**