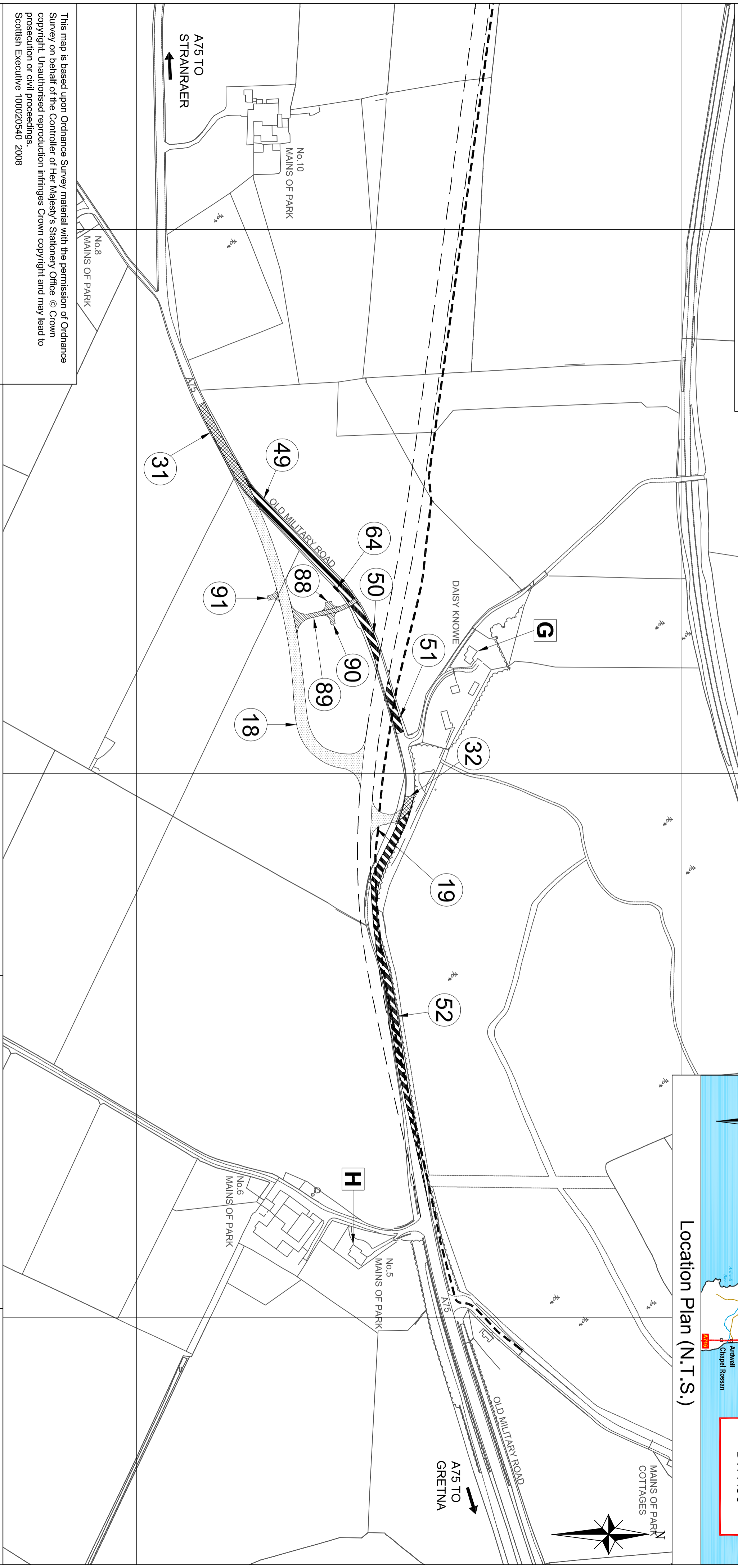
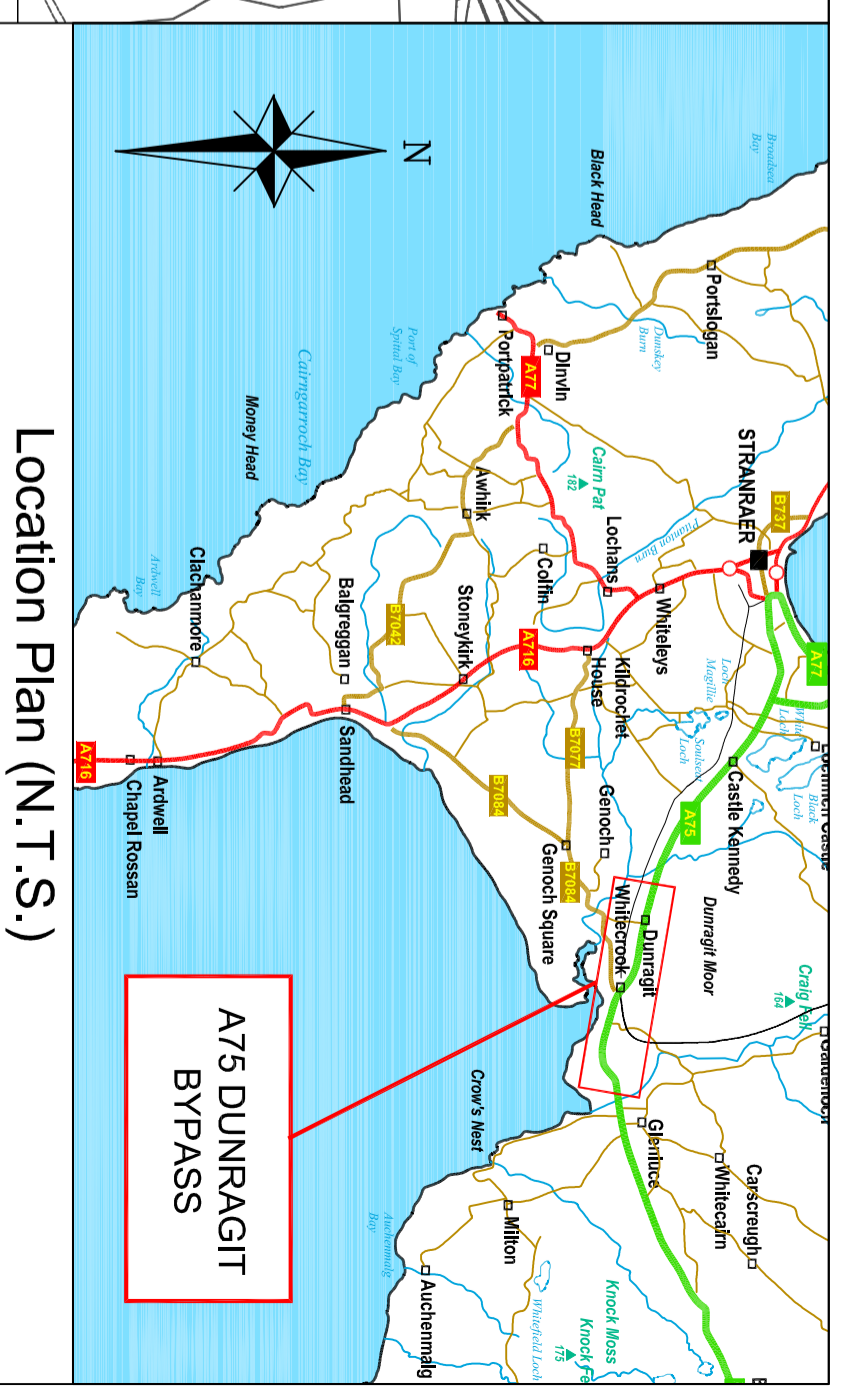


- LEGEND:**
- NEW TRUNK ROAD
 - SIDE ROAD
 - SIDE ROAD TO BE IMPROVED
 - ROAD TO BE STOPPED UP
 - PRIVATE MEANS OF ACCESS TO BE STOPPED UP
 - NEW MEANS OF ACCESS
 - ASSOCIATED ROAD PROPOSAL - NEW CYCLEWAY
-

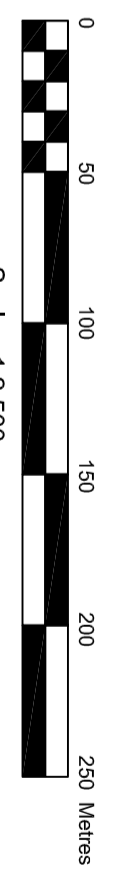


This map is based upon Ordnance Survey material with the permission of Ordnance Survey on behalf of the Controller of Her Majesty's Stationery Office © Crown copyright. Unauthorised reproduction infringes Crown copyright and may lead to prosecution or civil proceedings.
 Scottish Executive 100020540 2008



THE A75 TRUNK ROAD (DUNRAGIT BYPASS)

(SIDE ROADS) ORDER 2001]



Scale: 1:2,500

SCALE - 1:2,500
 PLAN No. SR04

